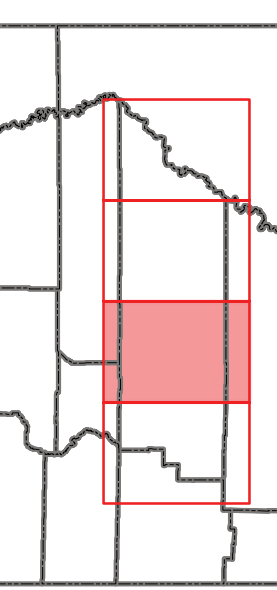

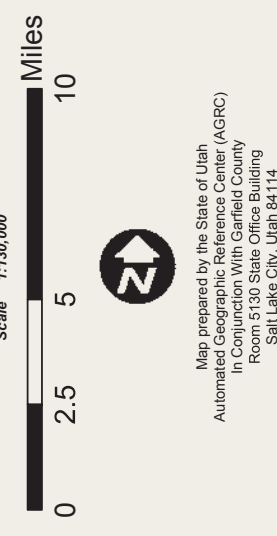


REGION 2



- Land Ownership Categories**
- BLM Wilderness Study Area
 - National Park
 - National Recreation Area
 - Wildlife Resource Management Area
 - State Trust Land
 - State Land
 - Private
 - National Forest
 - National Forest Wilderness
 - National Monument
- Roads & Trails**
- State Highway
 - Interstate (I-15)
 - Secondary Roads (Not Designated for OHV Use)
 - Primary OHV Routes (Use Allowed)
 - Primary OHV Routes (Use Allowed)
 - Private OHV Trails
 - Great Western OHV Route
 - Great Western OHV Trail
 - OHV Use Allowed
 - OHV Use Allowed
 - OHV Use Not Designated for OHV Use
 - Other Roads (Not Designated for OHV Use)
- Facilities**
- Gas
 - Flood
 - Lodging
 - Hospital
 - Shower/Bath
 - Camping
 - Restricted OHV Camping
 - Trailhead
 - Visitor Center (Fee Area)
 - OHV Rental
- Waterways**
- River
 - Stream
 - Canal
- Misc**
- Clubs & Towns
 - Latitude / Longitude Gridline

GARFIELD COUNTY ATV/OHV ROUTES SIGNING

JUNCTION DIRECTIONAL MARKERS
Indicate the trail boundary.

A 4x4 wood post located at junctions indicates route on the Garfield County OHV Route Map, allowed use, direction, and route name.

REASSURANCE MARKERS
Outline the forest boundary.

A fiberglass marker located at the Garfield County OHV Route Map, allowed use, continued direction, and route name.

COUNTY ROAD NUMBERS

GARFIELD COUNTY ROAD NUMBER MARKER

G 1 2 0 0 0

On brown fiberglass marker located at road junctions, indicates road is on Garfield County Road System.

KANE COUNTY ROAD NUMBER MARKER

K 5 1 0 0

On brown fiberglass marker located at road junctions, indicates road is on Kane County Road System.

FOREST ROAD NUMBER MARKER

0 3 6

A fiberglass marker or wooden sign usually at a road junction with no direction arrow. These three or four-digit numbers indicate a road open to motorized travel.

NATIONAL FOREST ROUTE MARKERS

Roads maintained for LOW clearance vehicles, such as sedans, trailers and motorcycles.

13

Roads suitable for HIGH clearance vehicles only.

214

JUNCTION POST
Indicate the trail boundary.

A 4x4 wood post located at the trail junction indicates the trail number and directional arrow. These are one or two-digit numbers.

REASSURANCE MARKER
Outline the forest boundary.

A fiberglass marker with a color-coded directional arrow and a one or two-digit trail number indicates the continuing direction of the trail.

OTHER SIGNS & MARKERS

CLOSURE MARKER

A fiberglass marker in the middle of the trail indicates a closure for soil, wildlife and resource protection.

WILDERNESS AREA

DESIGNATED OFFROADS

CLOSED

NO MOTOR VEHICLES

CLOSED

NO MOTOR VEHICLES

CLOSED



HIGHWAY MILEAGE CHART

• Mileage approximated

COMMUNITIES WITHIN GARFIELD COUNTY

	Antimony	Boulder	Cannonville	Escalante	Hatch	Panguitch	Ticabo	Tropic
Antimony	0	78	49	51	63	48	145	44
Boulder	78	0	78	27	95	94	74	66
Cannonville	49	61	0	35	34	33	134	5
Escalante	51	27	35	0	69	66	100	40
Hatch	63	95	34	69	0	15	168	29
Panguitch	48	94	33	66	15	0	167	28
Ticabo	145	74	134	100	168	167	0	139
Tropic	44	66	5	40	29	28	139	0

OTHER CITIES OUTSIDE OF GARFIELD COUNTY

Bull Frog, Utah	131	72	133	99	167	165	13	137
Cedar City, Utah	114	160	99	132	81	66	233	94
Hanksville, Utah	91	83	145	111	145	140	54	149
Kanab, Utah	116	147	86	121	52	68	220	81
Richfield, Utah	63	100	111	99	93	78	165	106
St. George, Utah	166	212	151	184	133	120	285	146
Salt Lake City, Utah	221	246	279	274	261	246	375	275

OTHER CITIES OUTSIDE OF UTAH

Denver, Colorado	490	483	545	510	558	543	532	549
Las Vegas, Nevada	285	331	270	303	252	237	404	265
Page, Arizona	189	220	159	194	125	140	293	154
Phoenix, Arizona	462	493	432	467	398	414	444	427

For Information Regarding ATV/OHV Routes & Accommodations in Garfield County contact:

GARFIELD COUNTY TRAVEL COUNCIL
www.garfieldcountytourism.com
info@garfieldcountytourism.com
1-800-444-6689 or (435) 676-1160
55 South Main Street
Panguitch, Utah 84759

Agency Symbols are for contact information only and do not express or imply concurrence.
For Specific ATV/OHV Route Information & Regulations contact:

FISHLAKE NATIONAL FOREST RANGER DISTRICTS
www.fs.fed.us/r4/fishlake

Richfield Ranger District
115 E. 900 N.
Richfield, Utah 84701
(435) 896-9233

Fremont River Ranger District
P.O. Box 129
138 South Main Street
Loa, Utah 84747
(435) 836-2800

BUREAU OF LAND MANAGEMENT
www.ut.blm.gov

Kanab Field Office
669 South Highway 89A
Kanab, Utah 84741
Phone: (435) 644-1200
Fax: (435) 644-1299

Richfield Field Office
150 E. 900 N.
Richfield, Utah 84701
(435) 896-1500

GRAND STAIRCASE ESCALANTE NATIONAL MONUMENT
www.ut.blm.gov/monument

Cannonville Visitor Center
10 Center Street
P.O. Box 18061
Cannonville, Utah 84718
(Open Seasonally March - November)
Phone: (435) 826-5640
Fax: (435) 679-8983

Escalante Field Station
755 West Main Street
Escalante, Utah 84726
Phone: (435) 826-5600
Fax: (435) 826-5650
Mail: UT-Escalante@blm.gov

Kanab Visitor Center
745 East Highway 89
Kanab, Utah 84741
(435) 644-1300

Boulder Contact Station / Anasazi State Park Museum
P.O. Box 1429
Boulder, Utah 84716
(Open Seasonally April - November)
(435) 855-7382

GLEN CANYON NATIONAL RECREATION AREA
www.nps.gov/glca/

Glen Canyon NRA
P.O. Box 1501
Torrey, Arizona 86040
Phone: (928) 608-6200
Fax: (928) 608-6259

Bullfrog Visitor Center
Highway 276 north of Bullfrog Marina
Phone: 435-684-7423
(May thru early October only)

DIXIE NATIONAL FOREST RANGER DISTRICTS
www.fs.fed.us/r4/dixie

Cedar City Ranger District
1789 N. Wedgwood Lane
Cedar City, Utah 84703
(435) 865-3700

Powell Ranger District
225 East Center St.
P.O. Box 80
Panguitch, Utah 84759
(435) 676-9300

Escalante Ranger District
755 West Main Street
P.O. Box 246
Escalante, Utah 84726
(435) 826-5499

NATIONAL PARK SERVICE
www.nps.gov

Bryce Canyon National Park
P.O. Box 542031
Bryce, Utah 84754
(435) 834-5322

Capitol Reef National Park
HC 70 Box 15
Torrey, Utah 84775
(435) 425-3791 ext. 111

Canyonlands National Park
www.nps.gov/can
2282 SW Resource Blvd.
Moab, Utah 84552
(435) 719-2313

UTAH STATE PARKS
www.stateparks.utah.gov

PO Box 146001
1594 West North Temple, Suite 116
Salt Lake City, Utah 84114-6001
(801) 538-7220

Anasazi State Park Museum
P.O. Box 1429
Boulder, Utah 84716
(435) 355-7308


Escalante State Park
710 North Reservoir Rd.
Escalante, Utah 84726
(435) 826-4566

Kodachromes Basin State Park
P.O. Box 180069
Cannonville, Utah 84718
(435) 679-8562

UTAH OHV SAFETY & EDUCATION
www.stateparks.utah.gov/ohv

P.O. Box 146001
1594 West North Temple, Suite 116
Salt Lake City, Utah 84114-6001
ohveducation@utah.gov

IN CASE OF EMERGENCY CALL 911
Garfield County Sheriff (435) 676-2678



NATIONAL FOREST ROUTE MARKERS

Roads maintained for LOW clearance vehicles, such as sedans, trailers and motorcycles.

13

Roads suitable for HIGH clearance vehicles only.

214

OTHER SIGNS & MARKERS

CLOSURE MARKER

A fiberglass marker in the middle of the trail indicates a closure for soil, wildlife and resource protection.

WILDERNESS AREA

DESIGNATED OFFROADS

CLOSED

NO MOTOR VEHICLES

CLOSED

