



The unique hoodoos at Bryce Canyon National Park radiate with color especially at sunrise and sunset. The park is open all year.





3 Bryce Canyon National Park

Open all year, Bryce Canyon National Park is the jewel of Highway 12. Located three miles south of Highway 12 on Highway 63, the park rises to an elevation of 9,100 feet at its southern end.

Magnificent salmon pink and red colored pinnacles and spires can be seen from viewpoints along the pine-covered rim of Bryce's natural amphitheaters. There are more than 50 miles of hiking trails, plus interpretive tours and trail rides are available. The park has two campgrounds, and the visitor center has an excellent museum and slide show. Lodging is available in the park April through November, and outside the park year round. All services are available locally.

Winter is an excellent time to visit the park. There are no crowds and new recreational opportunities emerge. You could be the first person to set the tracks on cross country ski trails; or test your agility on a pair of snowshoes that are loaned to visitors free of charge. Check at the Bryce Canyon Visitor Center for details.

Annual events held in the Bryce Canyon area include the Winter Festival in February and the Rim Run in August.



<p>IN BRYCE CANYON NAT'L PARK</p> <ul style="list-style-type: none">  Hike, camp, trail rides, photography, interpretive tours, sight see, view wildlife  Cross country ski, snowshoe, camp 	<p>NEAR BRYCE CANYON NAT'L PARK</p> <ul style="list-style-type: none">  Bicycle, 4-wheeling, OHV, mountain bike, hike, camp, view wildlife  Snowmobile, cross country ski
--	--

Public and private campgrounds are available in the area.

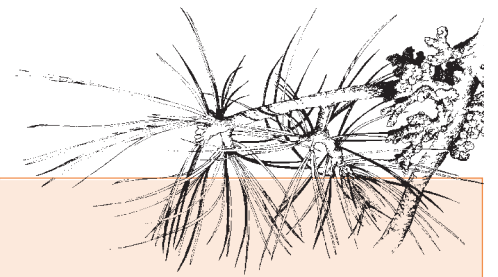
4 Pine Lake / Powell Point

Driving north on Highway 22, 11 miles from the junction of Highways 12 and 63 leads to the Pine Lake and Powell Point turnoff. The lake is another six miles along Dixie National Forest Road 132. Highway 22 is the first access to the Powell Point area; another route is through Main Canyon near Escalante.

Pine Lake has excellent fishing and a U.S. Forest campground. The area offers mountain biking, hiking and OHV trails. Picnicking and photographic opportunities can be found on the Table Cliffs Plateau where Powell Point reaches 10,188 feet above sea level. The closest available services are along Highways 12 and 63 in the Bryce area.

-  Fish, boat, swim, camp, hike, OHV, mountain bike, 4-wheel drive, photography
-  Snowmobile, cross country ski

Public campground is available.



TROPIC

Back on Highway 12, the scenic byway passes through the northern section of Bryce Canyon National Park and descends to Bryce Valley and the town of Tropic—the closest town to Bryce Canyon. Tropic lies just below the park's brilliant crimson peaks and provides access to the lower elevations of Bryce Canyon National Park across a small section of land just west of town. Tropic was settled in 1892 and was named for its mild climate. The Harvest Festival in October has become an annual community event. Stop at Ebenezer Bryce's old cabin in Tropic, and at the visitor center which is located in the center of town. All services are available year round in Tropic. Public and private campgrounds are available in the area.



CANNONVILLE

This rural farming community is located on Highway 12, five miles east of Tropic. Cannonville is the gateway to Kodachrome Basin State Park, Grosvenor Arch, the Cockscomb and the Paria River. The community was settled by 200 families in the early 1880s. Cannonville is home to the annual Bear Festival. Please check with local businesses for the date and time of this annual event. Limited services are available. Public and private campgrounds are nearby.

5 Kodachrome Basin State Park

Located nine miles south of Cannonville along paved roads, Kodachrome Basin State Park is a vividly colored geological area made up of numerous spectacular sand pipes or petrified geysers. This picturesque park has hiking trails, mountain biking, horseback riding, a small store, and a modern campground. Named by the National Geographic Society, Kodachrome Basin is also a photographer's dream.

The towering Grosvenor Arch is located ten miles south of Kodachrome Basin along a dry weather road which is part of the Cottonwood Canyon Scenic Backway. **Do not attempt to drive this road if a storm is approaching.** The road continues past the arch into Cottonwood Canyon and follows the Paria River.

-  Hike, mountain bike, trail rides, camp, photography, sight-see, 4-wheel, OHV
-  Hike, mountain bike, camp, photography

Public campground is available.



Kodachrome Basin State Park offers views of unique rock formations, hiking trails and a modern campground.